




ALAMO RMA  
*Alamo Regional Mobility Authority*



## What all is the Alamo RMA working on?



# Alamo RMA Commitment to Our Community

- Provide **local leadership and control** over transportation projects to keep our economy moving
- **Accelerate** the construction of needed multi-modal transportation projects to address quality of life issues
- **Leverage** federal, state, regional and local funds through the use of all available funding tools
- Ensure that motorists **will always have a choice** between tolled and non-tolled lanes, and work to develop other multi-modal projects to help keep our region moving
- Increase **travel safety** for our community by decreasing congestion



Besides the proposed US 281 / Loop 1604 Interchange

What else is the Alamo RMA working on?





## Additional Alamo RMA Projects

- US 281 Super Street - \$7.78 Million project including American Recovery and Reinvestment Funds
- US 281 Environmental Impact Statement
- Loop 1604 Environmental Impact Statement



# Artist Rendering of the US 281 Super Street



## *The US 281 Super Street – a new concept for Texas*

- Pape-Dawson Engineers, a local engineering company, proposed the new concept of the “Super Street” to provide an interim solution for US 281 traffic
- While staying within Federal environmental law and requirements, the Super Street helps bring relief today with traffic improvements without adding additional capacity
- Super Street helps move vehicles along US 281 faster and reduces time spent idling in traffic during morning and evening rush hour



# Are Super Streets used anywhere else?

## Yes – throughout the United States including:

- US 15/501 in Chapel Hill, NC
- US 17 in Pender & New Hanover Counties
- US 17 in Wilmington, NC
- Troy, MI
- State of Ohio



# Are Super Streets being planned anywhere else?

## Yes – throughout the United States including:

- More in North Carolina
- Currently being evaluated by California
- Under consideration for future use in other locations in Texas



# US 15/501 – Chapel Hill NC



# How much time will the Super Street save?

	<i>Heading toward 1604 – morning drive from north of Marshall Road</i>	<i>Heading away from 1604 – evening drive to north of Marshall Road</i>
<b>Current roadway – no super street improvements</b>	Approximately 31 minutes	Approximately 18 minutes
<b>Proposed super street improvements</b>	Approximately 15 minutes	Approximately 10 minutes





# How much time will the Super Street save?

	<i>Heading toward 1604 – morning drive from north of Marshall Road</i>	<i>Heading away from 1604 – evening drive to north of Marshall Road</i>
<b>Current roadway – no super street improvements</b>	Approximately 31 minutes	Approximately 18 minutes
<b>Proposed super street improvements</b>	Approximately 15 minutes	Approximately 10 minutes





## Additional Alamo RMA Projects

- US 281 Super Street - \$7.78 Million project including American Recovery and Reinvestment Funds
- US 281 Environmental Impact Statement
- Loop 1604 Environmental Impact Statement



# US 281 Environmental Impact Statement

- Most comprehensive study ever conducted on US 281
- First Community Open House scheduled for THURSDAY August 27, 2009 – St. Mark's Catholic Church – 1602 Thousand Oaks Drive  
5:30 – 8:00 p.m.



# US 281 Environmental Impact Statement

Want more information? Visit the official US 281 EIS Pages online at [www.411on281.com/US281EIS](http://www.411on281.com/US281EIS)



## Get the 4-1-1 on 281





## ► US 281 Environmental Impact Statement

Google Translation

# GET THE 4-1-1 ON 281



- EIS Home
- Understanding an EIS
- EIS Comments
- Upcoming EIS Events
- EIS Records and Resources
- Questionnaire
- Mailing List Sign-Up
- Contact Us
- 411on281 Home

Type in your search terms below and click on the "Search" button.

Google™ Custom Search

Search

facebook

twitter

Note: [Disclaimer on usage of social media websites and tools](#)

### EIS HOME

#### Welcome to the US 281 Environmental Impact Statement (EIS) Web Pages

Thank you for visiting! Here you'll find information on upcoming events and resource documents related to the US 281 EIS. Most importantly, you'll find information on how you can get involved in the EIS process.

We know it seems like planning, discussions and environmental assessments for US 281 have been ongoing and now another environmental study has just started. Well, the federal government requires that an EIS must be completed before transportation capacity can be added to US 281. The good news is this process to assess the potential social, economic and environmental impact of improvements along the corridor is currently underway...but we need your help.

We need you to share your ideas for how best to improve mobility along this stretch of US 281. Every idea and option, whether previously proposed or brand new, is open for discussion. Please visit "Understanding an EIS" on this web page to learn how you can get involved in the EIS process.

[www.411on281.com/US281EIS](http://www.411on281.com/US281EIS)

## Additional Alamo RMA Projects

- US 281 Super Street - \$7.78 Million project including American Recovery and Reinvestment Funds
- US 281 Environmental Impact Statement
- Loop 1604 Environmental Impact Statement



# Loop 1604 Environmental Impact Statement

- Most comprehensive study ever conducted on Loop 1604
- First Community Open House slated for October 2009



# Loop 1604 Environmental Impact Statement

Want more information? Visit the official Loop 1604 EIS Pages online at [www.MoreFor1604.com](http://www.MoreFor1604.com)





## www.MoreFor1604.com

*"More involvement... for a better understanding."*

[HOME](#)

[ABOUT US](#)

[EVENTS](#)

[TIMELINE / STATUS](#)

[THE ENVIRONMENTAL  
IMPACT STATEMENT](#)

[I HAVE QUESTIONS](#)

[GLOSSARY](#)

[GET INVOLVED](#)

**Page Last Updated:**  
08/21/2009

**Para ver este sitio en  
español**

## WELCOME . . .

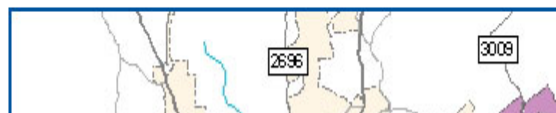
**to the Loop 1604 Environmental Impact Statement Website!**

### What is this study about?

The Loop 1604 Environmental Impact Statement (EIS) will be the most comprehensive environmental study ever conducted on potential improvements to Loop 1604 from FM 1957 (Potranco Road) to IH 35 North. The Loop 1604 EIS is an Alamo RMA led study in partnership with the Texas Department of Transportation (TxDOT) and the Federal Highway Administration (FHWA) which will examine and recommend strategies for efficiently and effectively addressing mobility and safety issues within the study corridor. The corridor is approximately 32 miles in length and provides circumferential mobility in north central Bexar County.

The Loop 1604 EIS is estimated to take approximately three years to complete, and will look at and consider a wide array of environmental, socio-economic, and other impacts as alternatives are considered to help address the mobility and safety issues currently and projected to be seen in this corridor.

**Project Location Map** ([click image for larger view](#))



### Upcoming Events

August - 2009						
S	M	T	W	T	F	S
						1
2	3	4	5	6	7	8
9	10	11	12	13	14	15
16	17	18	19	20	21	22
23	24	25	26	27	28	29
30	31					

[VIEW OUR CALENDAR](#)

### Hotline

1-888-4LP-1604

(1-888-457-1604)

### \*\*More For 1604 Blog

See what others are saying.

[VIEW BLOG](#)

Don't let tonight be all you hear about the Alamo RMA projects - Stay Informed, Stay Involved!

Want to see more of the animation files?  
Want to stay up to date on the proposed projects? - Follow us online!

[www.AlamoRMA.org](http://www.AlamoRMA.org)

[www.411on281.com](http://www.411on281.com)

[www.MoreFor1604.com](http://www.MoreFor1604.com)





ALAMO RMA  
*Alamo Regional Mobility Authority*

[www.AlamoRMA.org](http://www.AlamoRMA.org)

This presentation will repeat

